

A

B

POST T

ST. CECILIA STRAAT

WACHTPOST 21 KM. 21.520

EINDE RUIT. BLS.

GASTHUIS STRAAT
BEGIN RUIT. BLS.

WACHTPOST 22 KM. 21.725

KM. 21.728

KM. 21.469

102

104

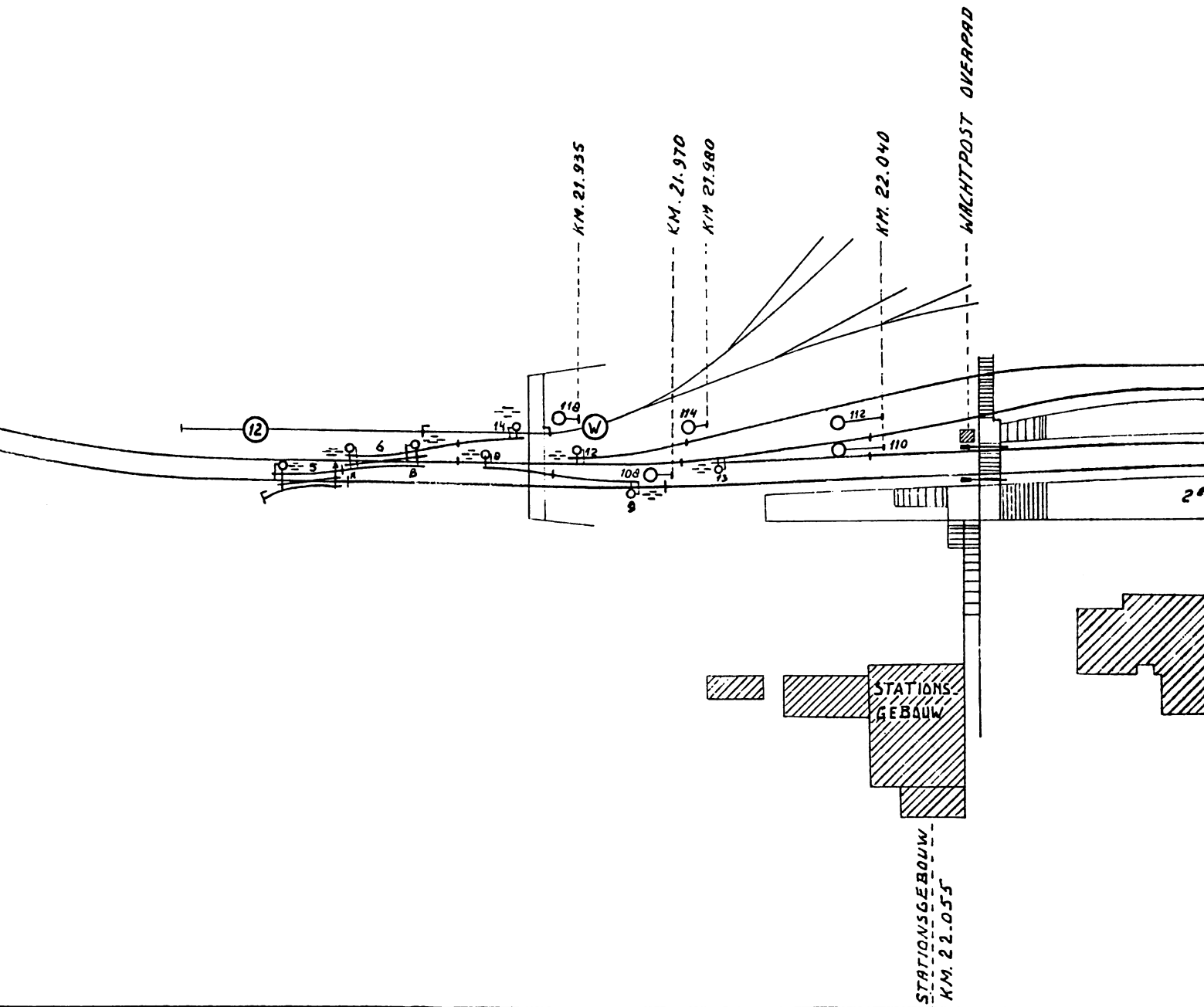
106

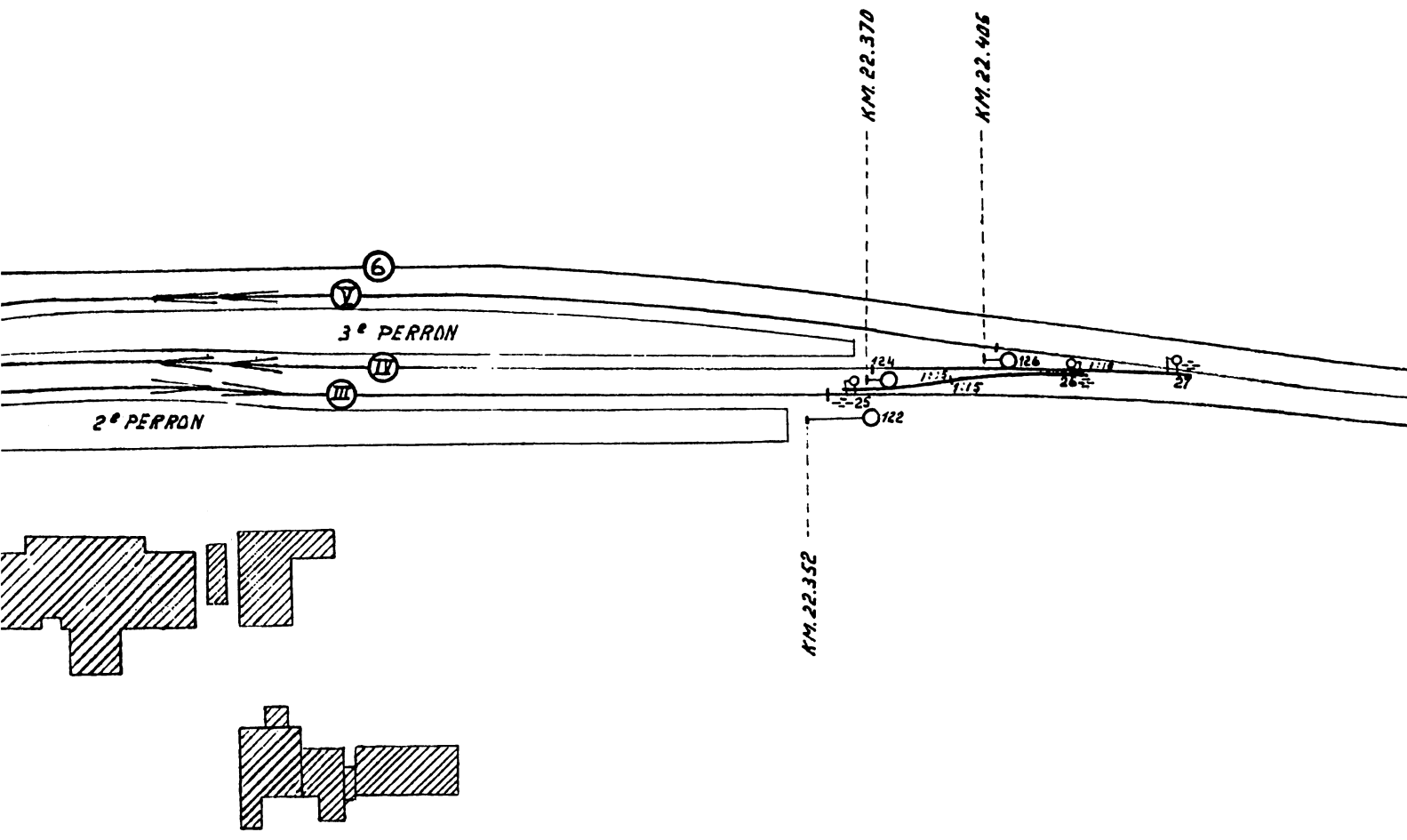
X

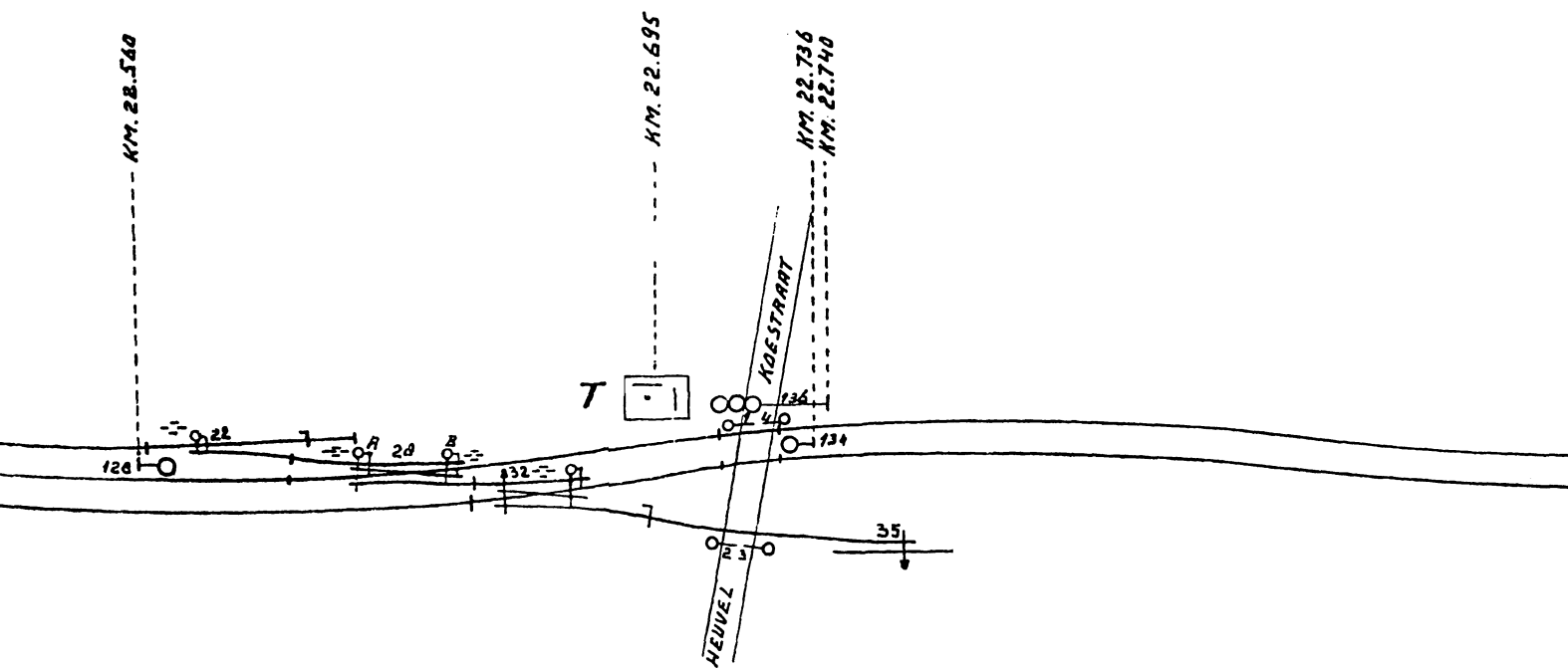
Y

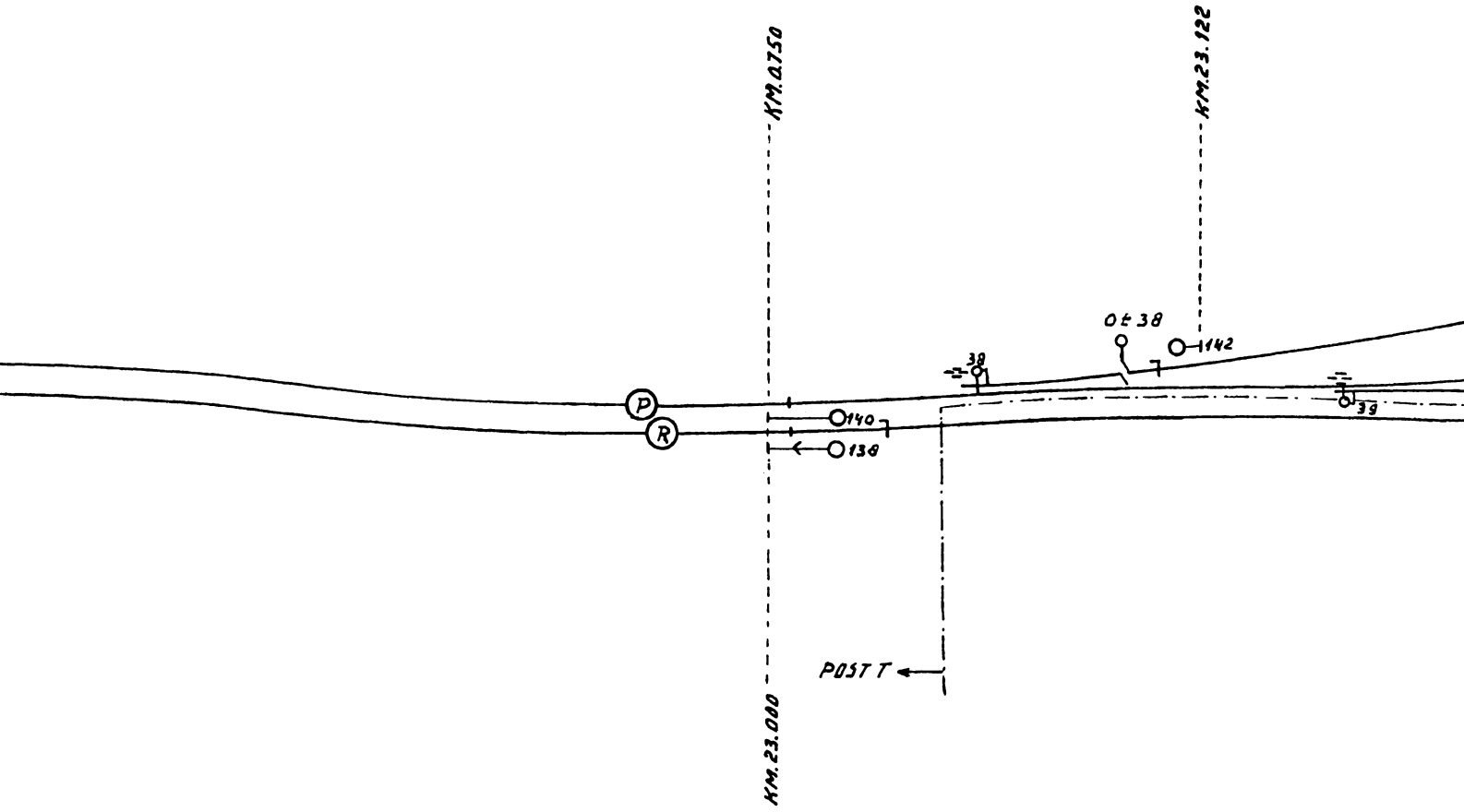
ROODROST

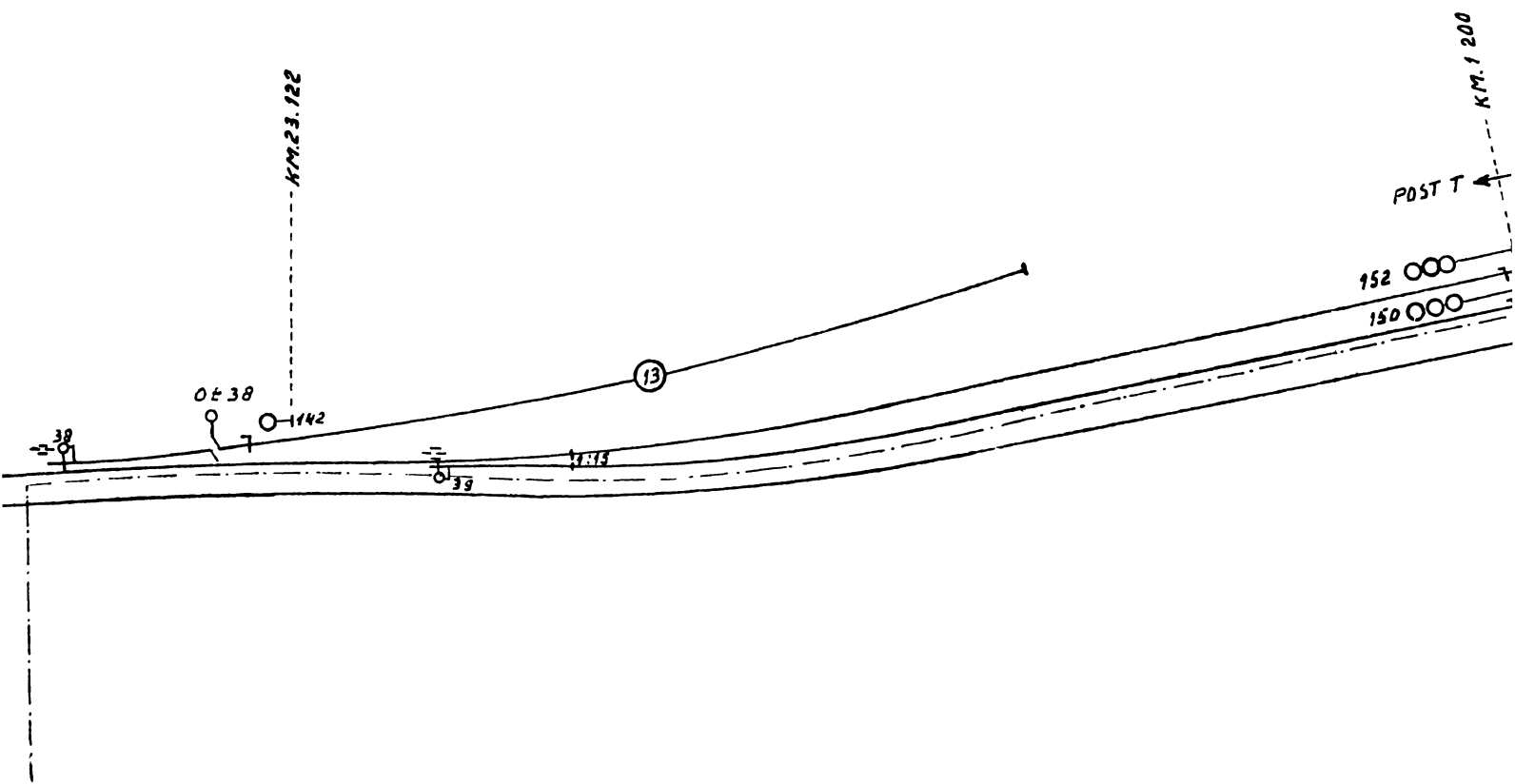
KM. 21.710

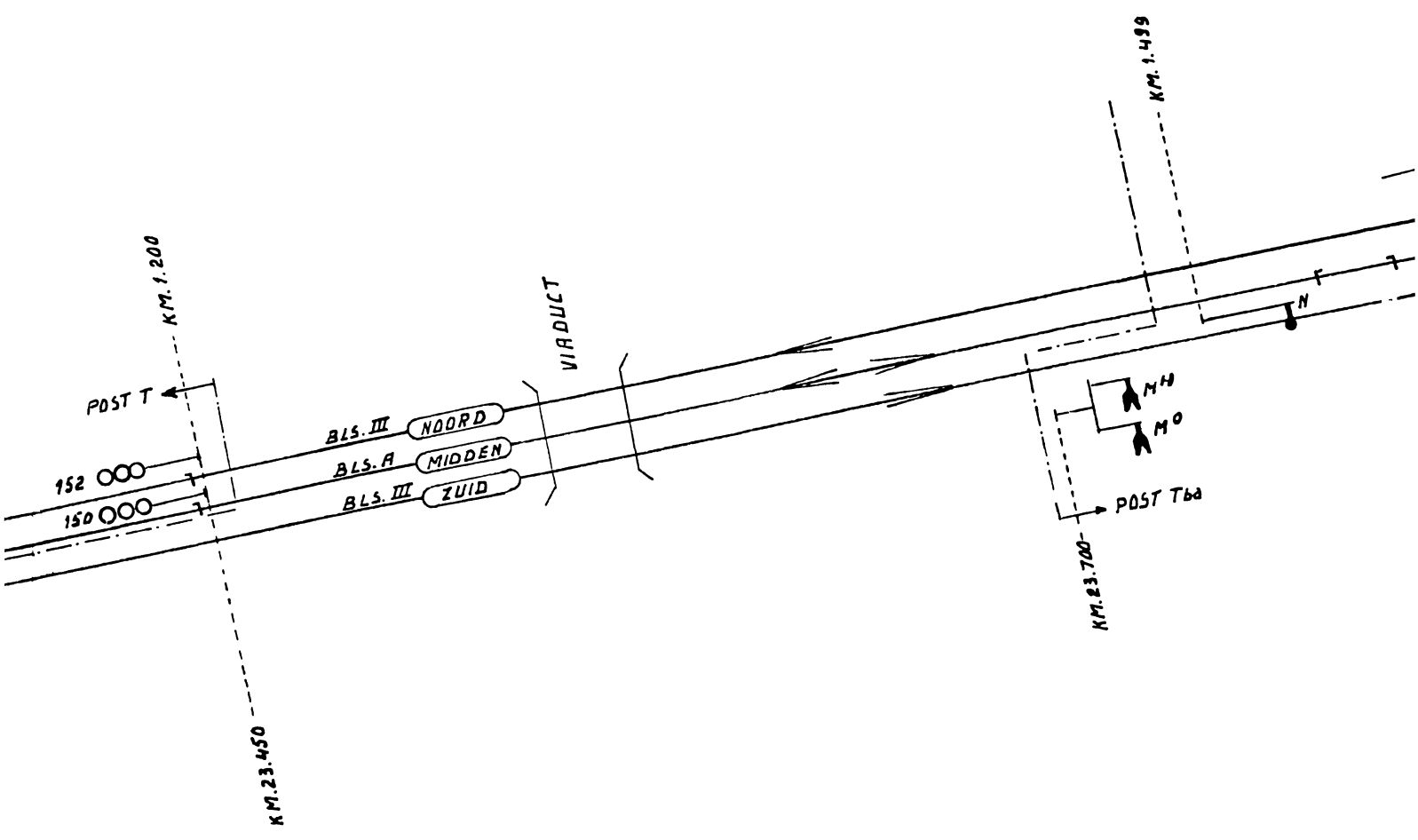


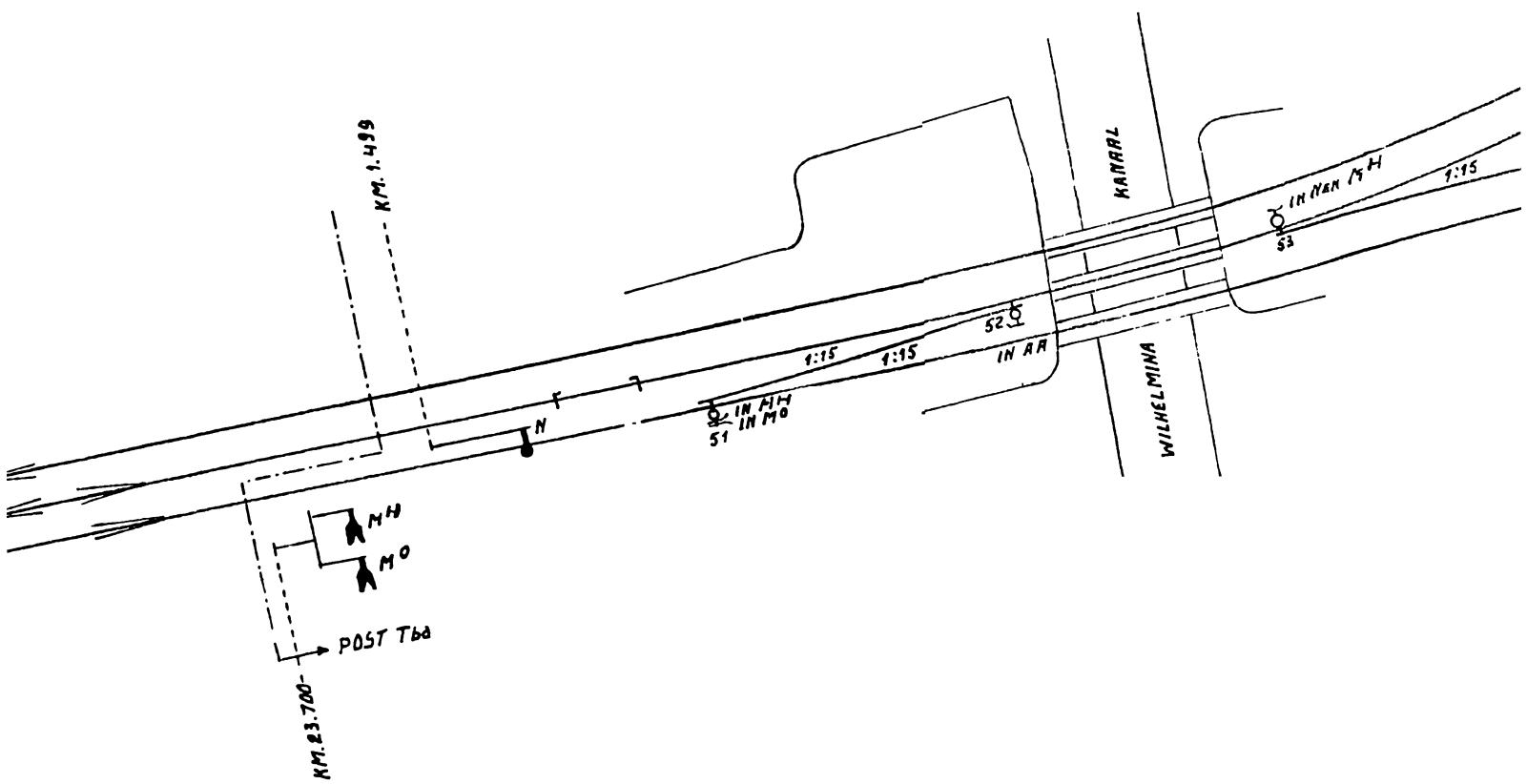


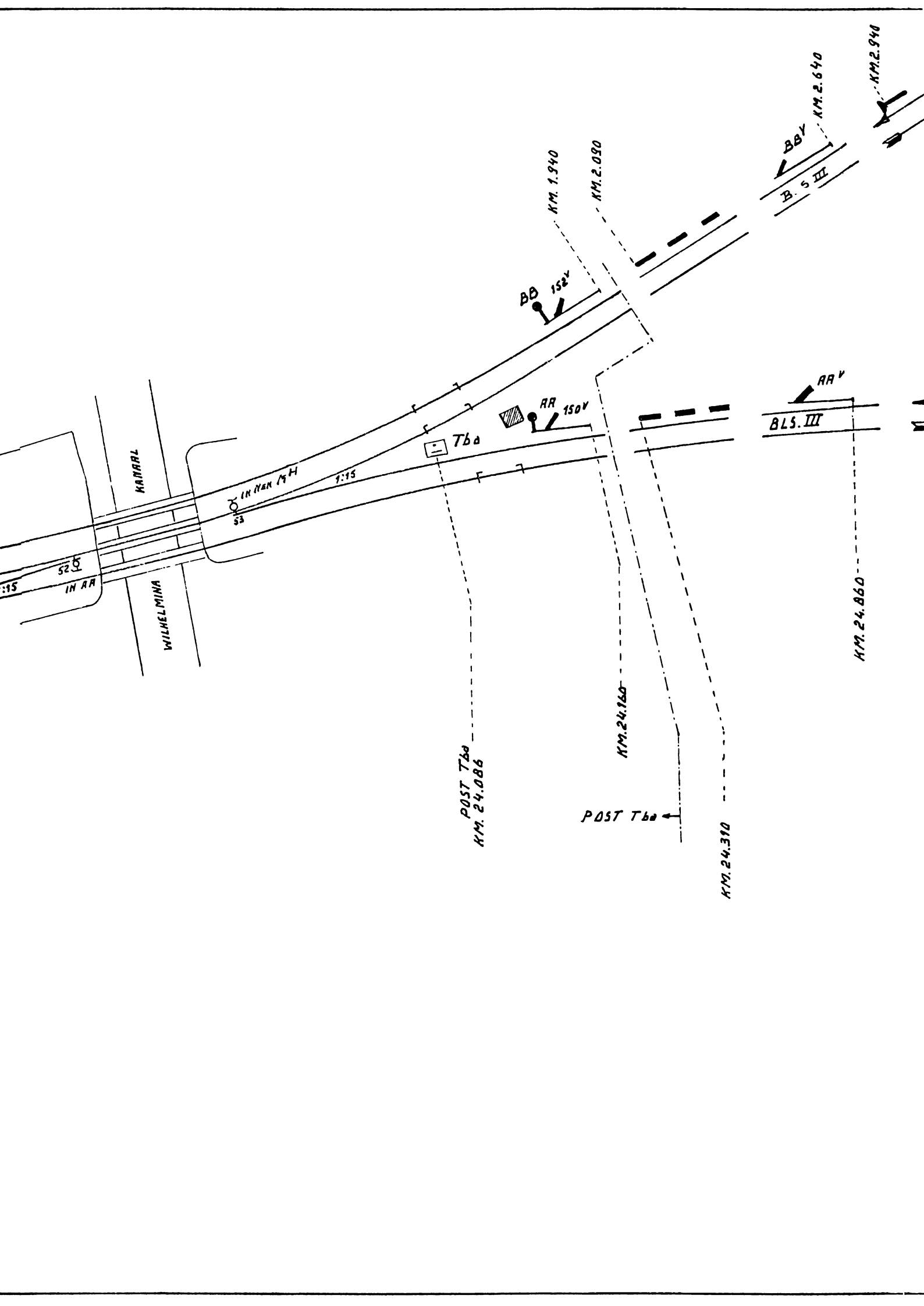


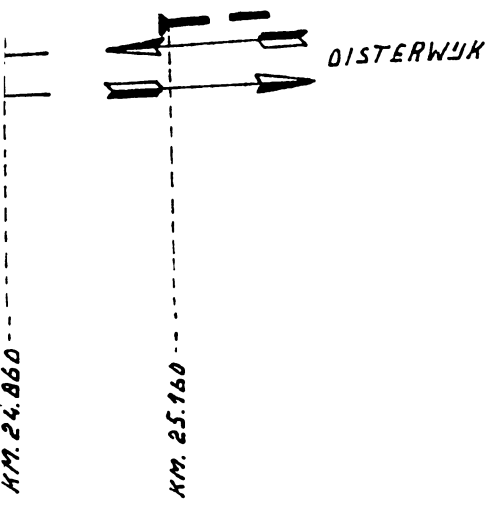
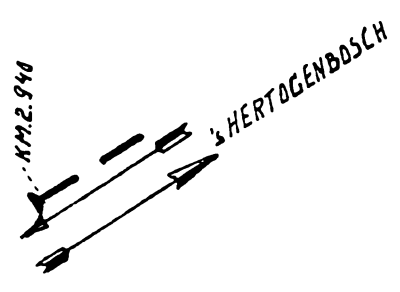












14-4-61	
WJZ. EMPL.	
Uitgave	Gewijzig
	Gecontrole
Datum	Goedgeke
Karte omschrijvi der wijziging	

Deze tekening vervangt: BVS. Get. 28-1-60			Deze tekening is vervangen door:		
	Naam	Datum	TILBURG		Schaal: v.d.L. 1:2000 v.d.Br. 1:1000
Getekend	v. Oostvum	12-1-'61			
Gealquerd	v. Oostvum				
Gecontroleerd		1-2-61			
Goedgekeurd			Opp 4900 cm ²	Uitgave A	
N.V. NEDERLANDSCHE SPOORWEGEN Dienst: SEINWEZEN Afd: 3			PERIODE D		BVS