

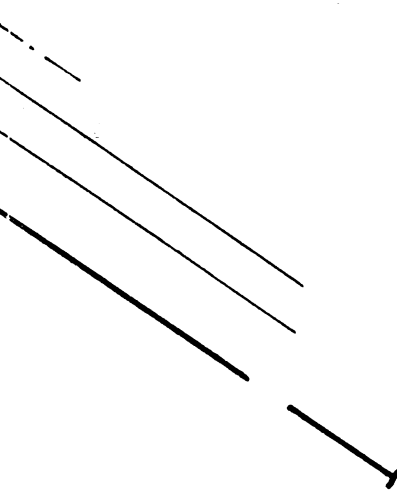
SUSTEREN

Oppervl. 4950cm.

GETEKEND
15 DEC. 1951.



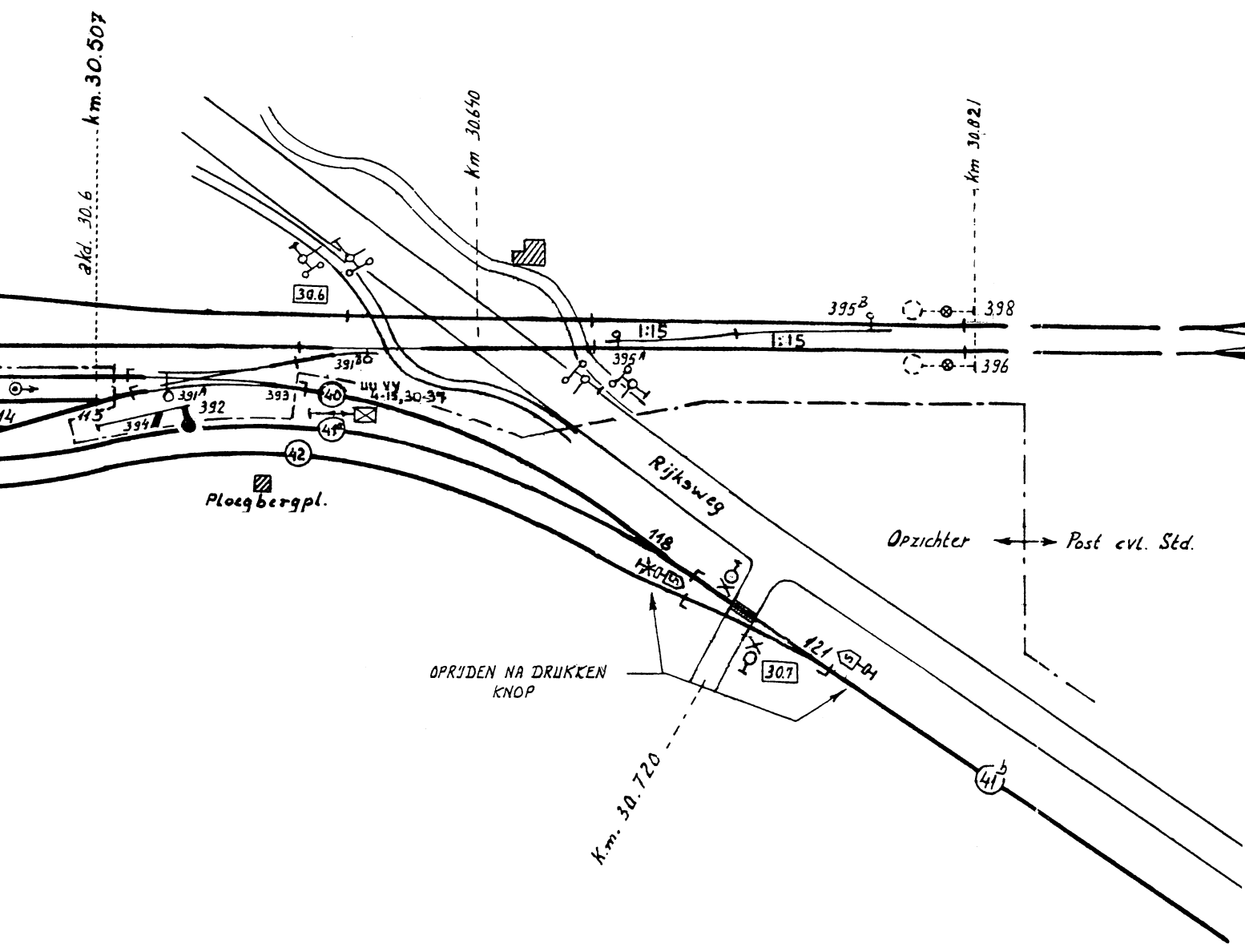
→ Post cvl. Std.

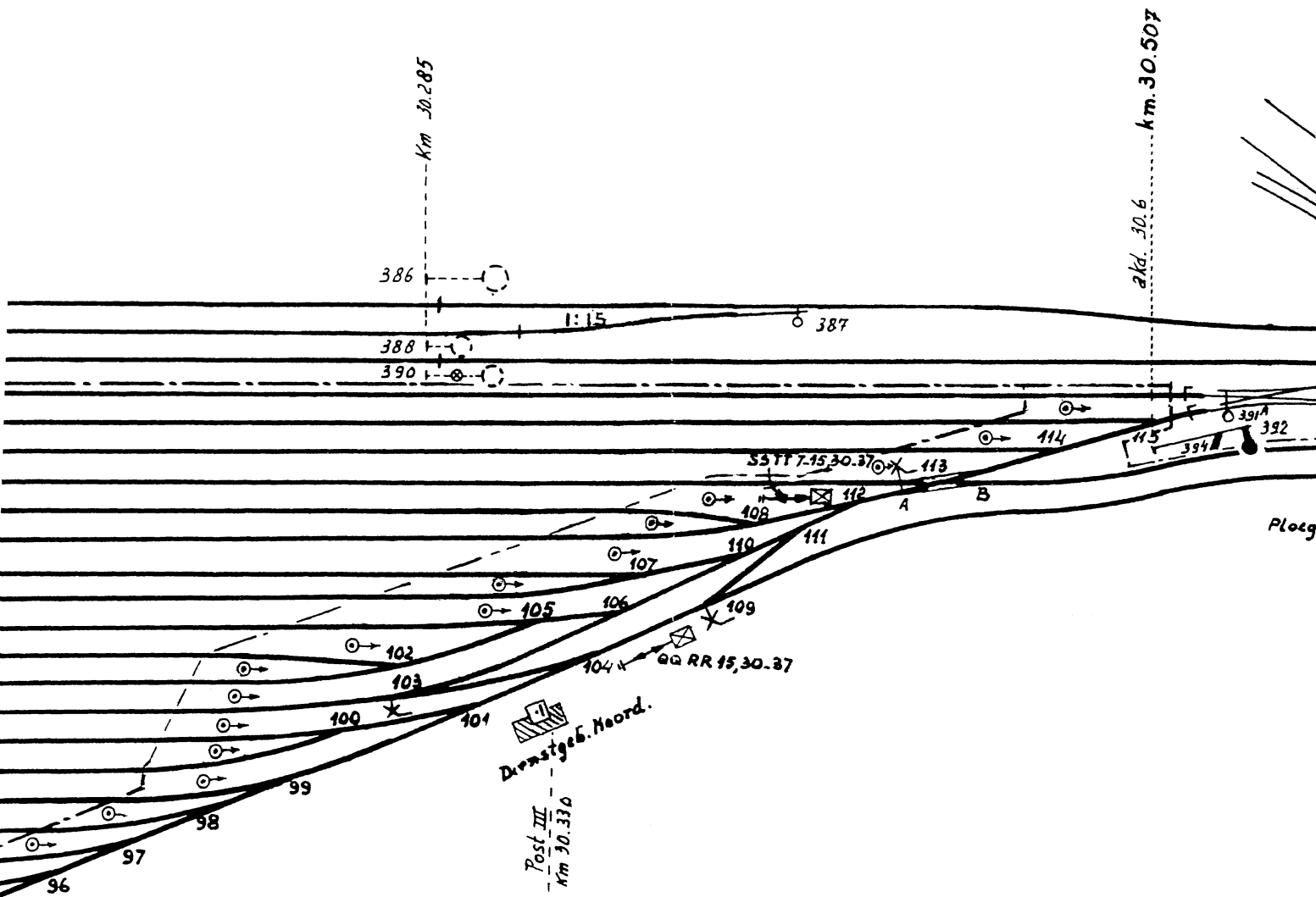


HIERYAN SEMICALQUE
UITGAVE 6-1-'65 IN OMLOOP

⊙ → VERTREKBEVELSEIN

WJZ. REV.	DATUM	PAR.
WJZ.	13-3-'52	SP
"	7-4-'52	WV
"	14-7-'53	G.
"	28-11-'53	SP
"	18-12-'54	E
"	15-1-'55	E
"	14-11-'56	WLVs
"	14-2-'57	R
"	6-9-'57	J.
"	19-10-'57	H.
"	23-10-'58	H.
"	30-6-'59	G.E.
"	4-1-1960	SP
"	28-1-1960	H.
CORR.	5-8-'60	W.L.V.
WJZ EN CORR.	14-9-'60	SP
CORR.	14-1-'61	WV
CORR	9-5-'61	WV
S BOED T. 2. 3. 4. 5.	25-8-'61	SP
OPMERKING NO. 1, 2, 3, 4, 5, 6, 7, 8, 9, 10	24-1-'63	H.
VERBODEN TOEGANG VOOR VERKEER	12-3-'63	H.
WSL. 5000 10000 15000 20000 25000 30000 35000 40000 45000 50000	17-10-'63	WV
Cont. bouw E mpl	29-6-'64	D.R.
PLANITIA T. 1. 2. 3. 4. 5. 6. 7. 8. 9. 10.	6-1-'65	SP
PLANITIA T. 1. 2. 3. 4. 5. 6. 7. 8. 9. 10.	14-5-'65	WV
DIV KORR.	10-8-'65	R.
8 2 '56	VERTREKBEV. SEIN WJZ. BEN.	WV
18-'66	Revisie	WV





KM 29,810

00.0

00.0

00.0

00.0

00.0

00.0

00.0

00.0

00.0

00.0

00.0

00.0

00.0

00.0

00.0

00.0

00.0

00.0

00.0

00.0

00.0

00.0

00.0

00.0

00.0

00.0

00.0

00.0

00.0

00.0

00.0

00.0

00.0

00.0

00.0

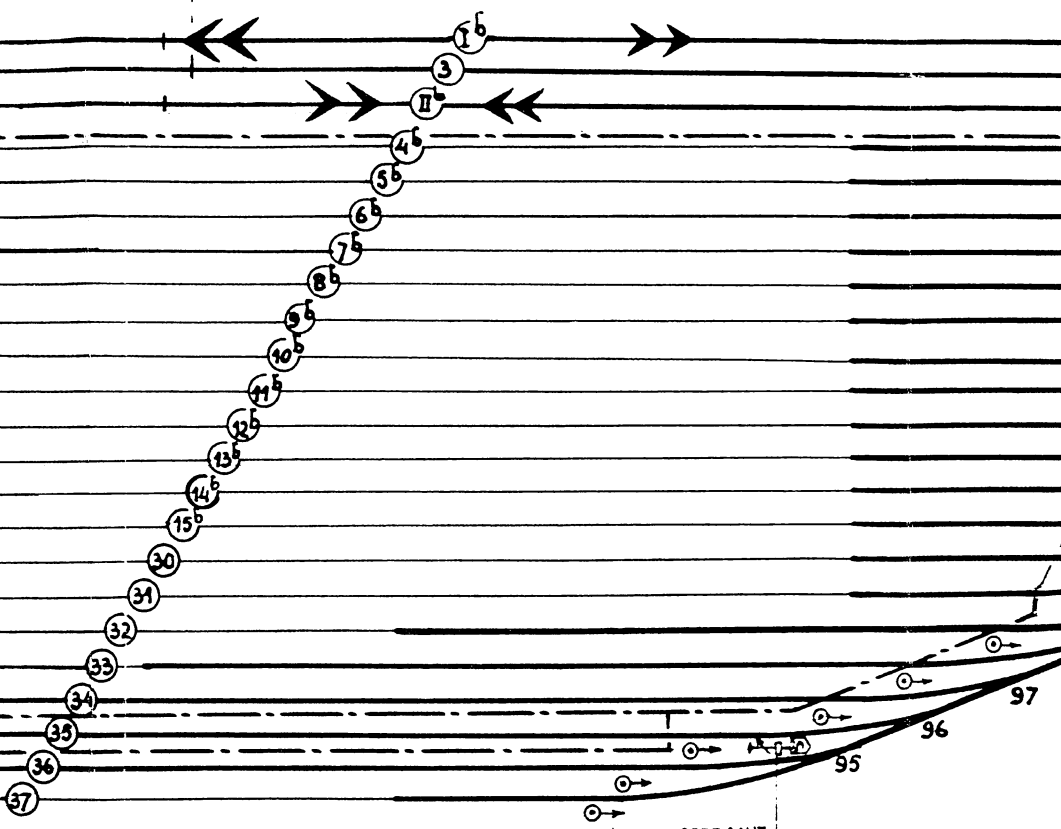
00.0

00.0

00.0

KM. 29.980

skd. 30.6



WACHT OPDRACHT+

Km 29.625
Post II
Km 29.629
Km 29.640

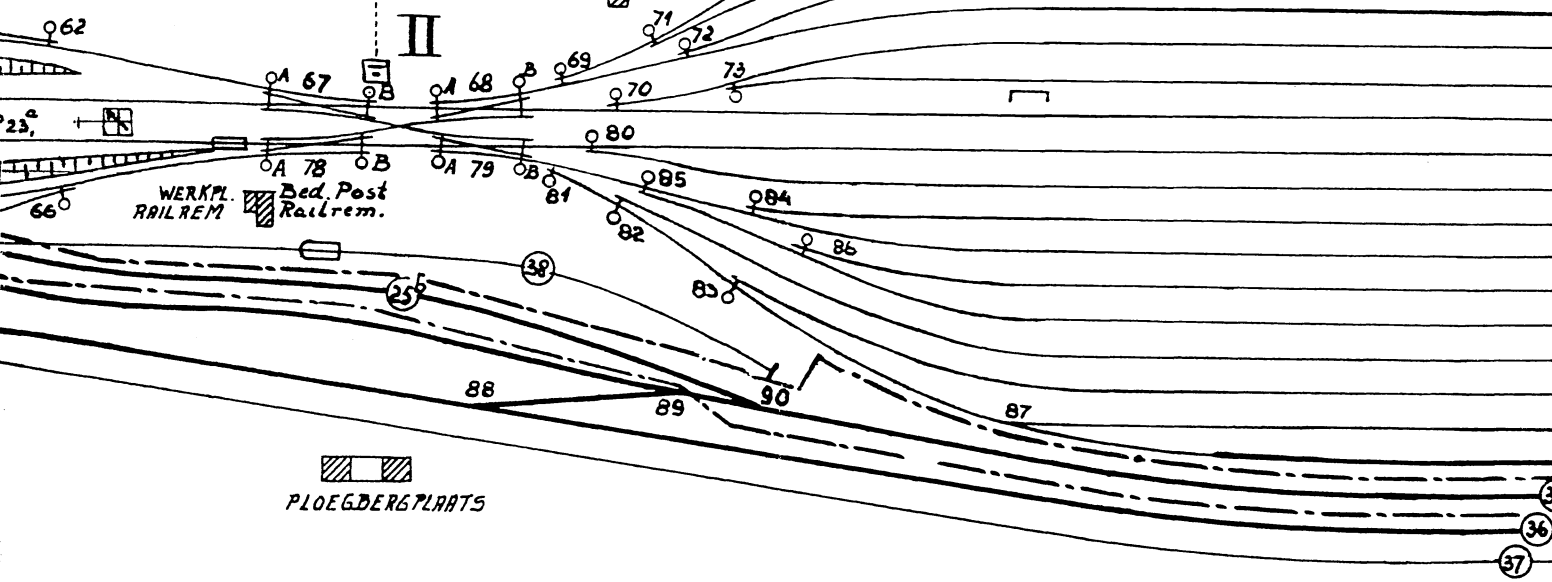
V. afd. 30.6
--- KM 29.810

380

376

Rang.
verbl.

II



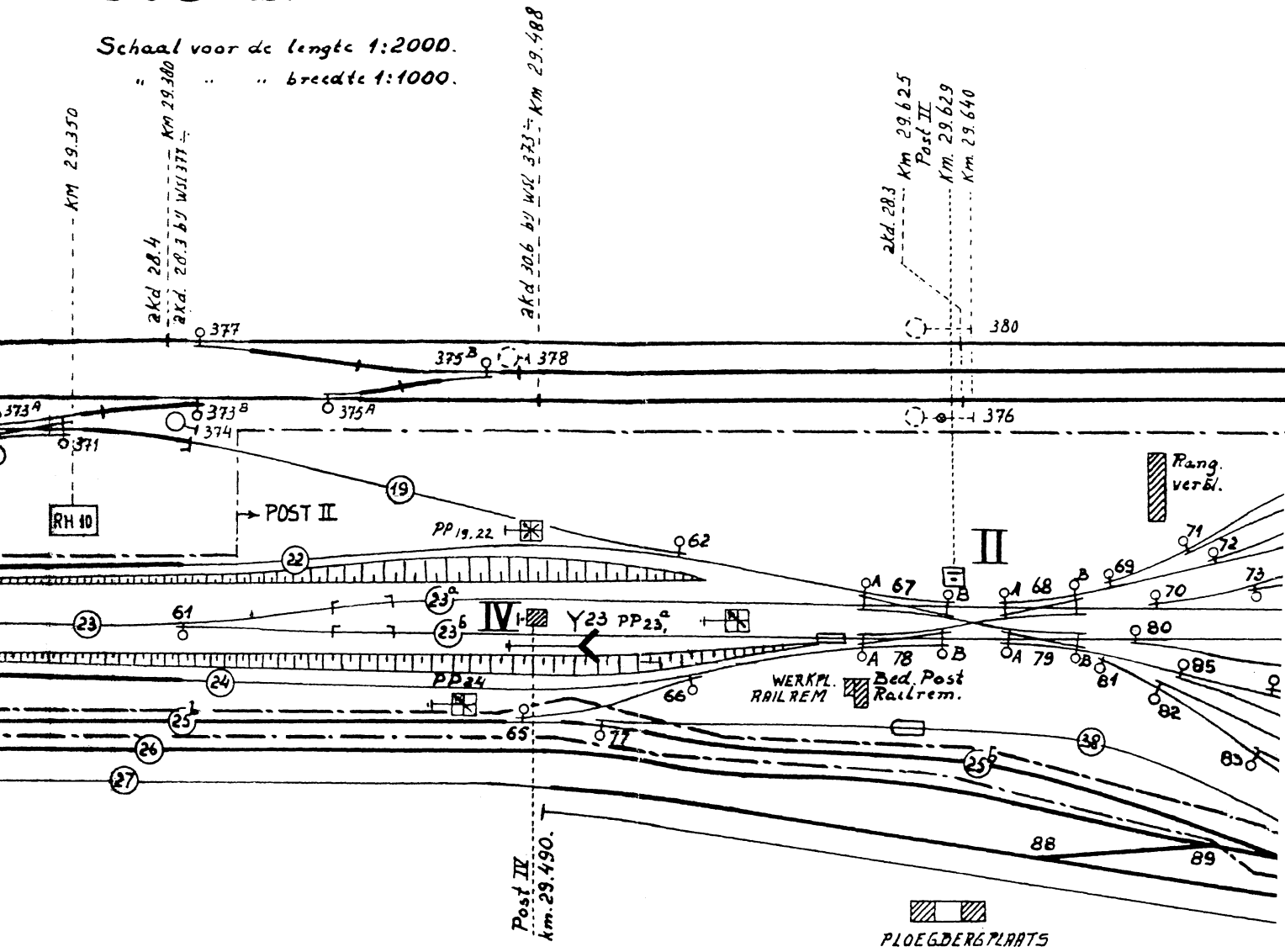
PLOEGDERPLAATS

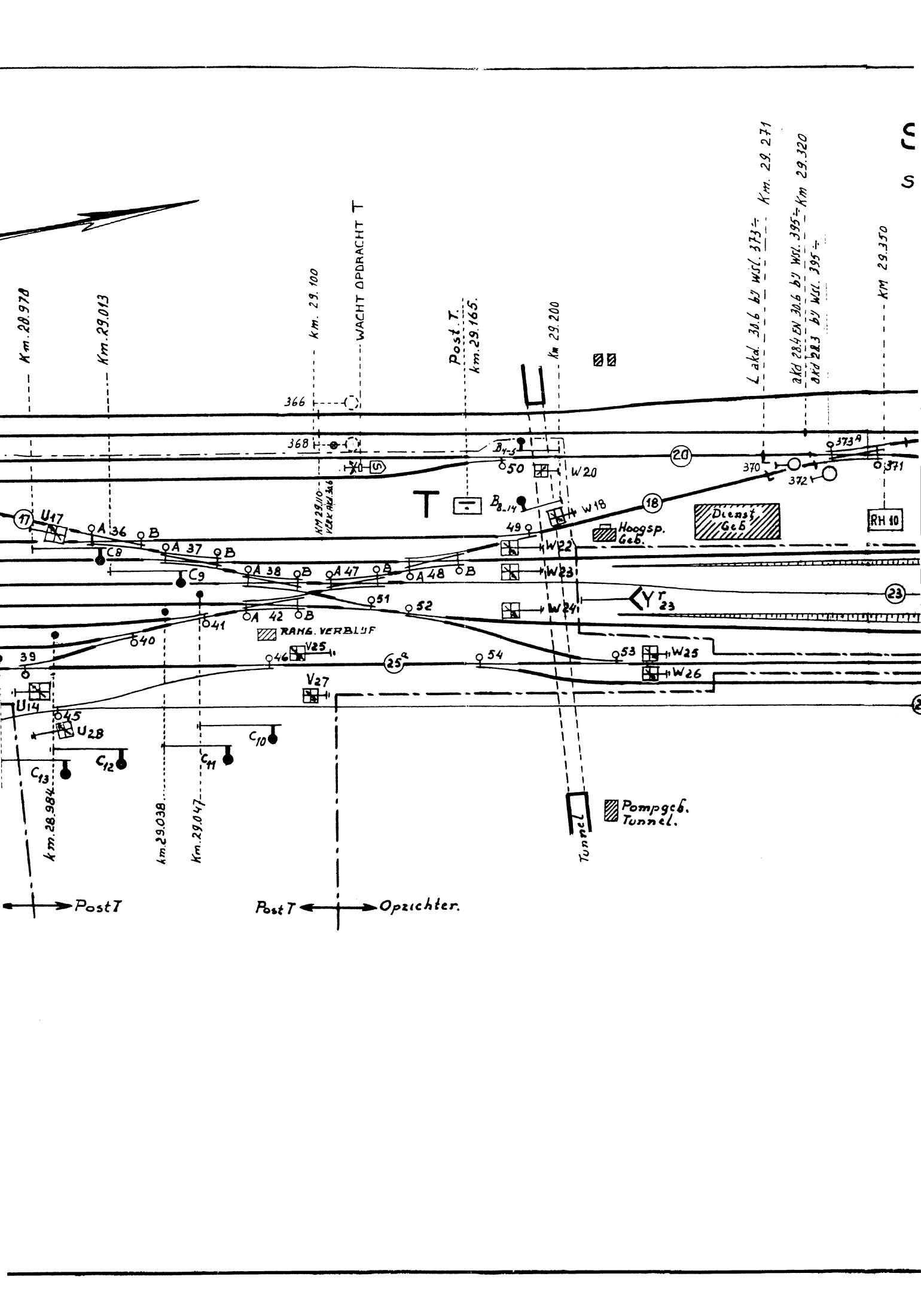
36
37

SUSTEREN.

Schaal voor de lengte 1:2000.

" " " breedte 1:1000.





akd. 30.6 km 28.721
2 akd. 30.6 km 28.721
V. akd. 30.6 by wsi 395 km 28.721
VERK. V. akd. 30.6

Km. 28.970

Km. 29.013

8^a
9^a
10^a
11^a
12^a
13^a
14^a

I^a
II^a
5^a
4^a

934
OA 35 OB

T 47

17

U17

OA 36 B

CB

OA 37

C

640

CHT OPDRACHT AF

31

32

33

28

30

BEL POST T

km. 28.957.

km. 28.984.

km. 29.038.

km. 29.047.

Tractic
Terrein

Post I

39

6

U14

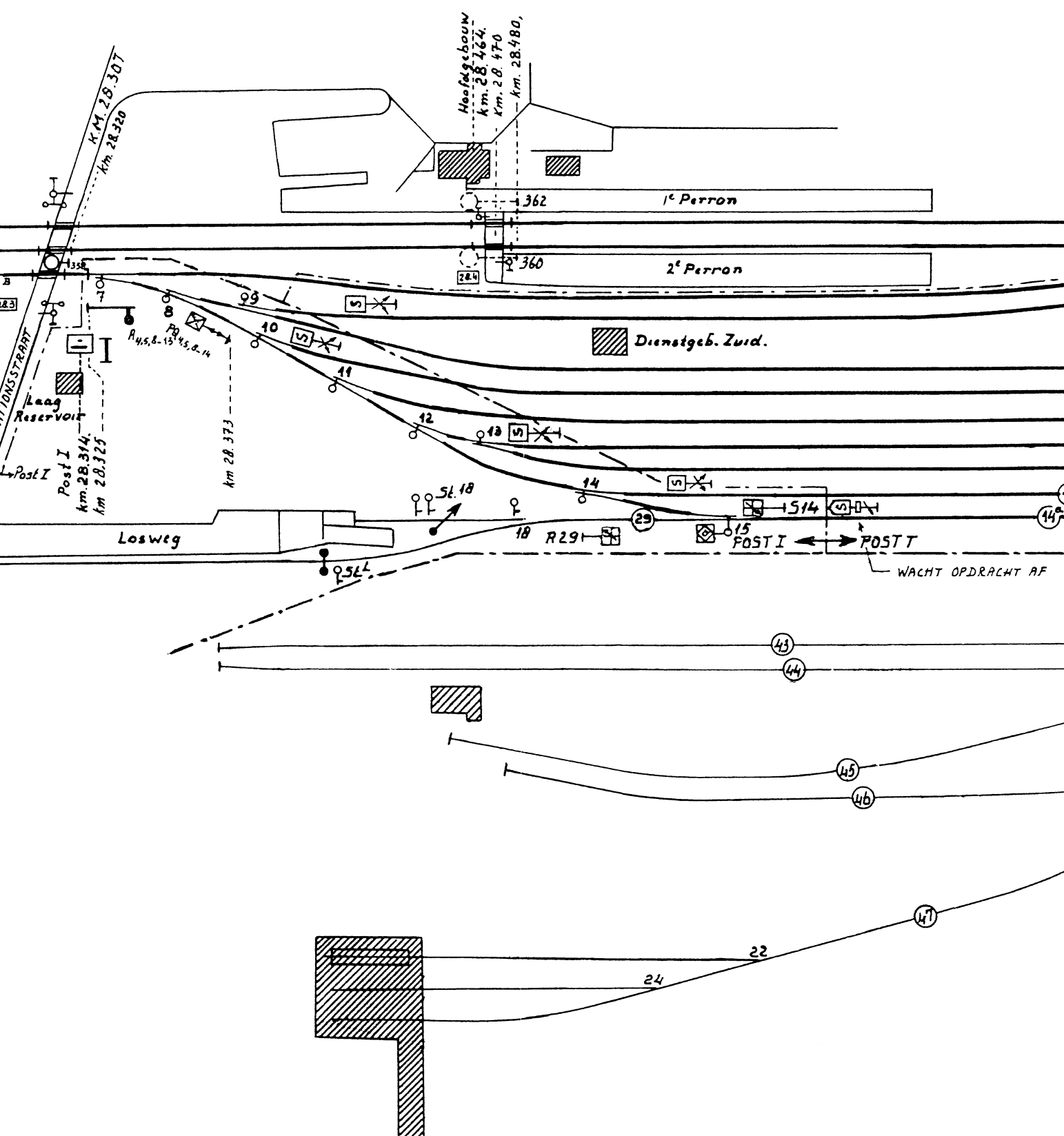
645

U28

C13

C12

47



AKM 28.3 BJ WIL 351 - Km 27.930

